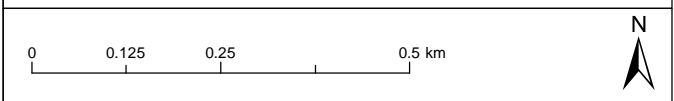


Legend

- Electricity Transmission Buildings (indicative)
- Site Boundary
- Route W Cable Corridor
- 1km Radius Cable Corridor Study Area
- Viewpoint
- 53.5° Field of View Legend
- 90° Field of View Legend



© Crown copyright and database rights 2023 Ordnance Survey 0100031673.
Project Name

BERWICK BANK WIND FARM

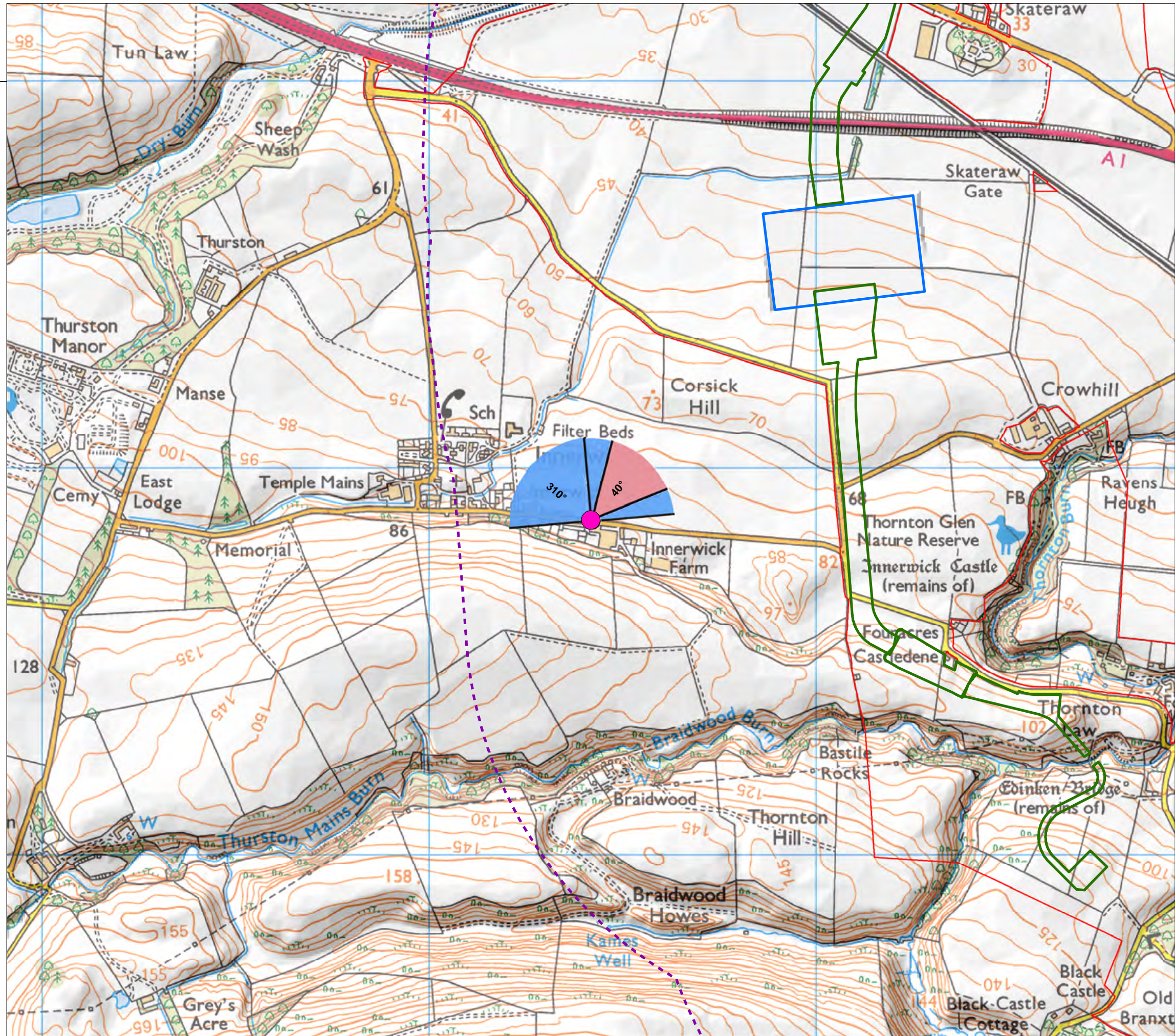
Drawing Title
**FIGURE 6.14 VIEWPOINT LOCATION PLAN 1
A1, Skateraw Jct**

Rev	Date	Details	Status	Drwn	Rqst	Chkd	Appd
R1	03/03/2022	First Issue	-	SH	SC	LT	-
R2	17/08/2022	Second Issue	-	SH	SC	LT	-
R3	15/03/2023	Third Issue	-	SH	SC	LT	-
R4	-	-	-	-	-	-	-

Drawing Number
LF000010&11-DEV-MAP-214

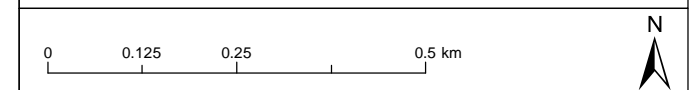
Scale 1:10,000 Plot Size A3 Datum OSGB36 Projection BNG





Legend

- Electricity Transmission Buildings (indicative)
- Site Boundary
- Route W Cable Corridor
- 1km Radius Cable Corridor Study Area
- Viewpoint
- 53.5° Field of View Legend
- 90° Field of View Legend



© Crown copyright and database rights 2023 Ordnance Survey 0100031673.

Project Name

BERWICK BANK WIND FARM

Drawing Title

**FIGURE 6.14 VIEWPOINT LOCATION PLAN 2
Innerwick**

Rev	Date	Details	Status	Drwn	Rqst	Chkd	Appd
R1	03/03/2022	First Issue	-	SH	SC	LT	-
R2	17/08/2022	Second Issue	-	SH	SC	LT	-
R3	15/03/2023	Third Issue	-	SH	SC	LT	-
R4	-	-	-	-	-	-	-

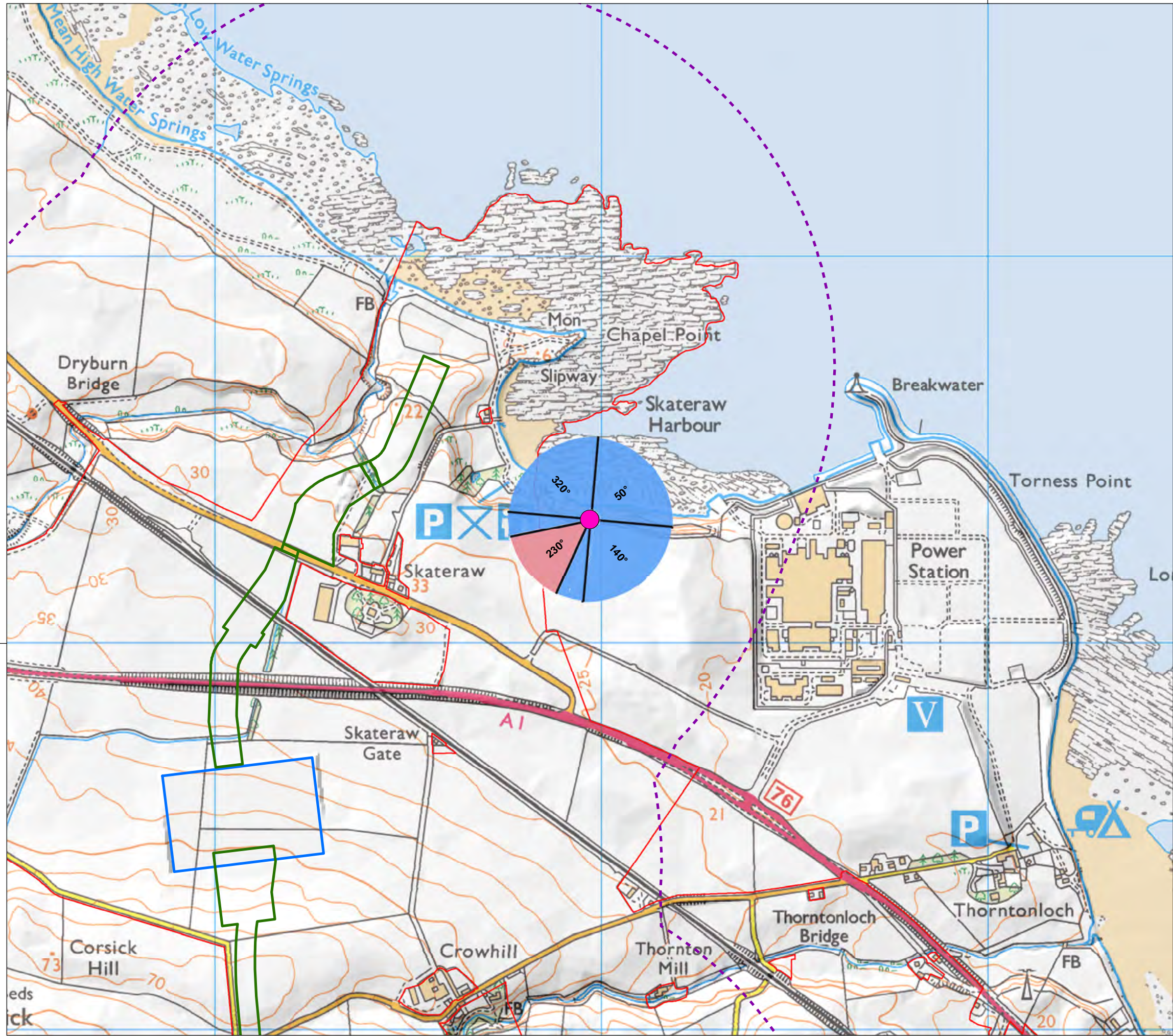
Drawing Number

LF000010&11-DEV-MAP-214

Scale	Plot Size	Datum	Projection
1:10,000	A3	OSGB36	BNG

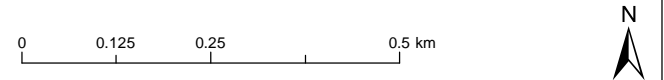
open
optimised environments
PART OF SLR

sse
Renewables



Legend

- Electricity Transmission Buildings (indicative)
- Site Boundary
- Route W Cable Corridor
- 1km Radius Cable Corridor Study Area
- Viewpoint
- 53.5° Field of View Legend
- 90° Field of View Legend



© Crown copyright and database rights 2023 Ordnance Survey 0100031673.
Project Name

BERWICK BANK WIND FARM

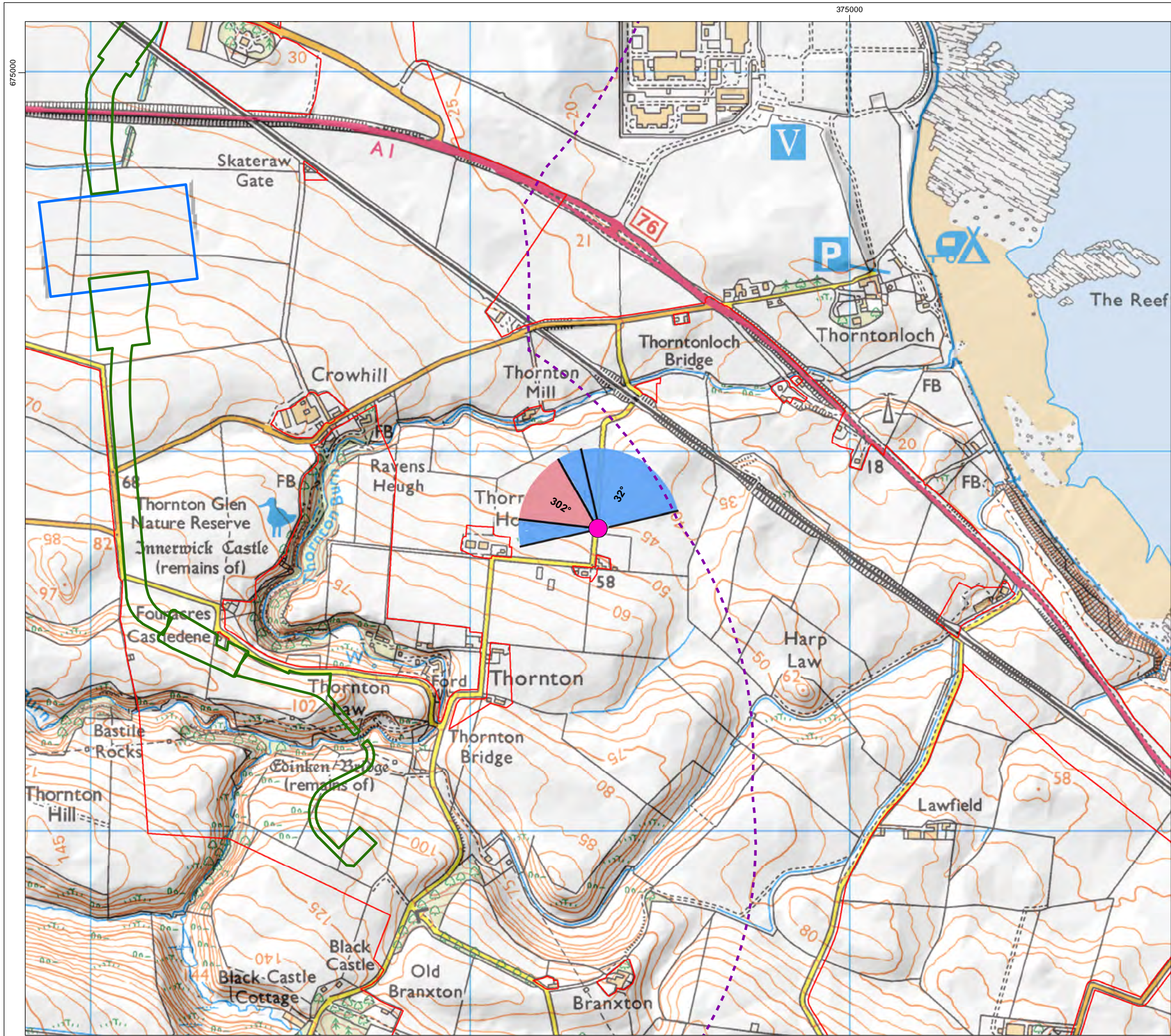
Drawing Title
FIGURE 6.14 VIEWPOINT LOCATION PLAN 3
John Muir Way near Skateraw Harbour

Rev	Date	Details	Status	Drwn	Rqst	Chkd	Appd
R1	03/03/2022	First Issue	-	SH	SC	LT	-
R2	17/08/2022	Second Issue	-	SH	SC	LT	-
R3	15/03/2023	Third Issue	-	SH	SC	LT	-
R4	-	-	-	-	-	-	-

Drawing Number
LF000010&11-DEV-MAP-214

Scale 1:10,000 Plot Size A3 Datum OSGB36 Projection BNG





Legend

- Electricity Transmission Buildings (indicative)
- Site Boundary
- Route W Cable Corridor
- 1km Radius Cable Corridor Study Area
- Viewpoint
- 53.5° Field of View Legend
- 90° Field of View Legend



© Crown copyright and database rights 2023 Ordnance Survey 0100031673.

Project Name
BERWICK BANK WIND FARM

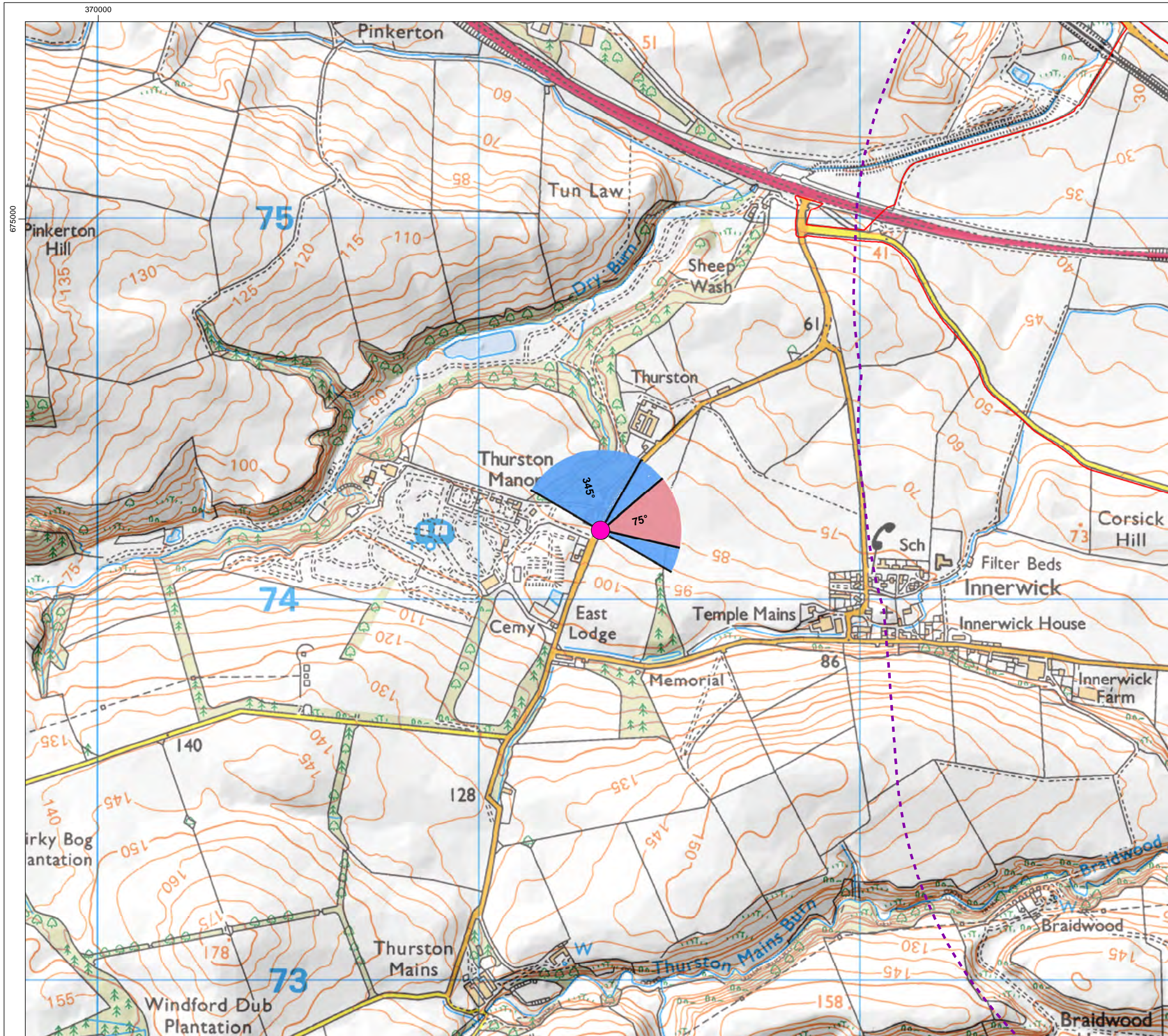
Drawing Title
FIGURE 6.14 VIEWPOINT LOCATION PLAN 4
Minor road near Thornton

Rev	Date	Details	Status	Drwn	Rqst	Chkd	Appd
R1	03/03/2022	First Issue	-	SH	SC	LT	-
R2	17/08/2022	Second Issue	-	SH	SC	LT	-
R3	15/03/2023	Third Issue	-	SH	SC	LT	-
R4	-	-	-	-	-	-	-

Drawing Number
LF000010&11-DEV-MAP-214

Scale	Plot Size	Datum	Projection
1:10,000	A3	OSGB36	BNG



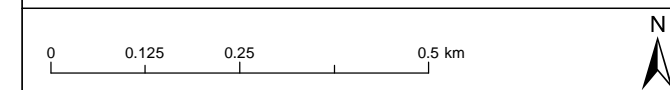


File ref: P:\2019\191448_SeaG2&3\GIS\191448_SeaGLVIA\191448_BB_LVIA_Fig6-14_VP Plan.mxd



Legend

- Site Boundary
- 1km Radius Cable Corridor Study Area
- Viewpoint
- 53.5° Field of View Legend
- 90° Field of View Legend



© Crown copyright and database rights 2023 Ordnance Survey 0100031673.

Project Name

BERWICK BANK WIND FARM

Drawing Title
FIGURE 6.14 VIEWPOINT LOCATION PLAN 5
Minor road near Thurston

Rev	Date	Details	Status	Drwn	Rqst	Chkd	Appd
R1	03/03/2022	First Issue	-	SH	SC	LT	-
R2	17/08/2022	Second Issue	-	SH	SC	LT	-
R3	15/03/2023	Third Issue	-	SH	SC	LT	-
R4	-	-	-	-	-	-	-

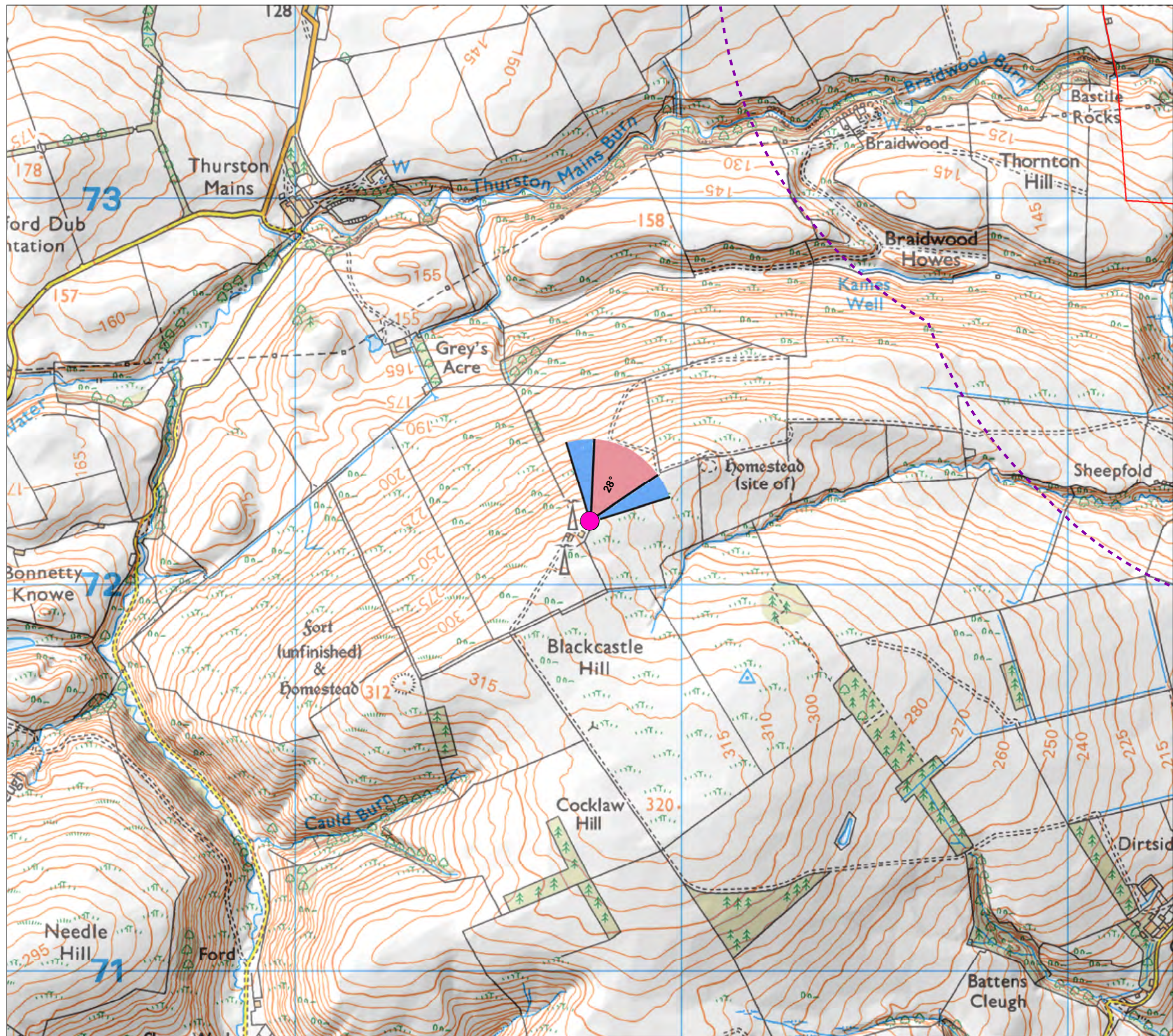
Drawing Number

LF000010&11-DEV-MAP-214

Scale	Plot Size	Datum	Projection
1:10,000	A3	OSGB36	BNG

open
optimised environments
PART OF SLR

sse
Renewables

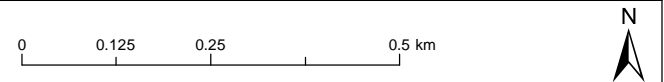


File ref: P:\2019\191448_SeaG2&3\GIS\191448_SeaGLVIA\191448_BB_LVIA_Fig6-14_VP Plan.mxd



Legend

- Site Boundary
- 1km Radius Cable Corridor Study Area
- Viewpoint
- 53.5° Field of View Legend
- 90° Field of View Legend



© Crown copyright and database rights 2023 Ordnance Survey 0100031673.
Project Name

BERWICK BANK WIND FARM

Drawing Title FIGURE 6.14 VIEWPOINT LOCATION PLAN 6 Blackcastle Hill

Rev	Date	Details	Status	Drwn	Rqst	Chkd	Appd
R1	03/03/2022	First Issue	-	SH	SC	LT	-
R2	17/08/2022	Second Issue	-	SH	SC	LT	-
R3	15/03/2023	Third Issue	-	SH	SC	LT	-
R4	-	-	-	-	-	-	-

Drawing Number
LF000010&11-DEV-MAP-214

Scale 1:10,000 Plot Size A3 Datum OSGB36 Projection BNG

